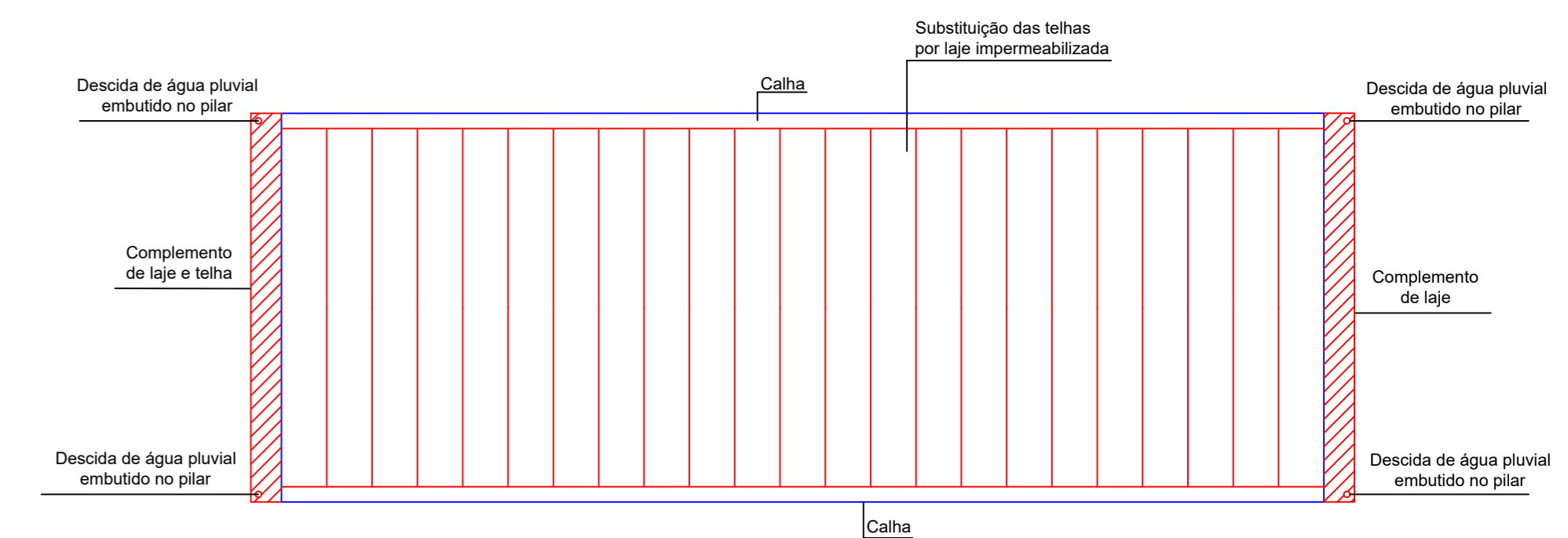
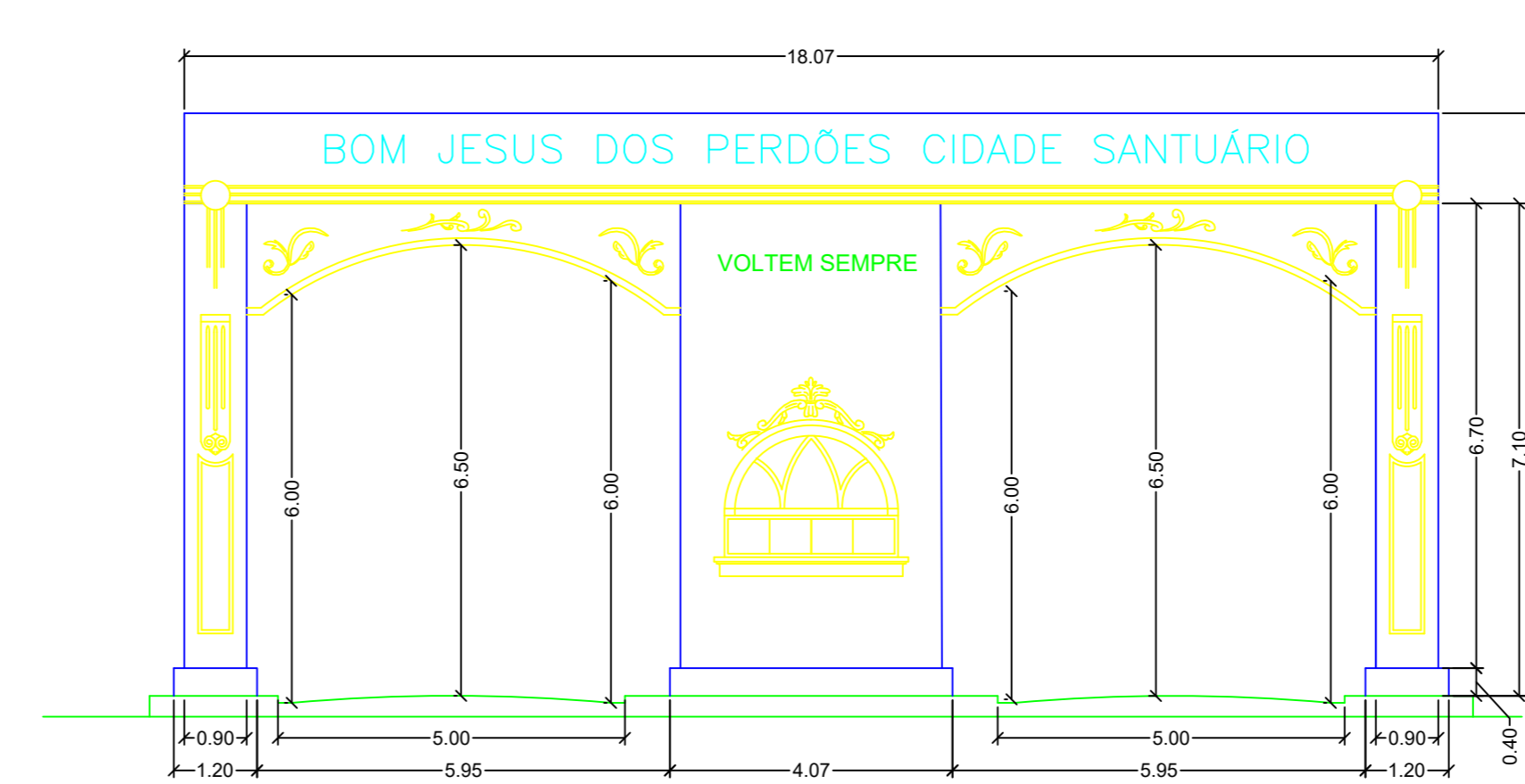

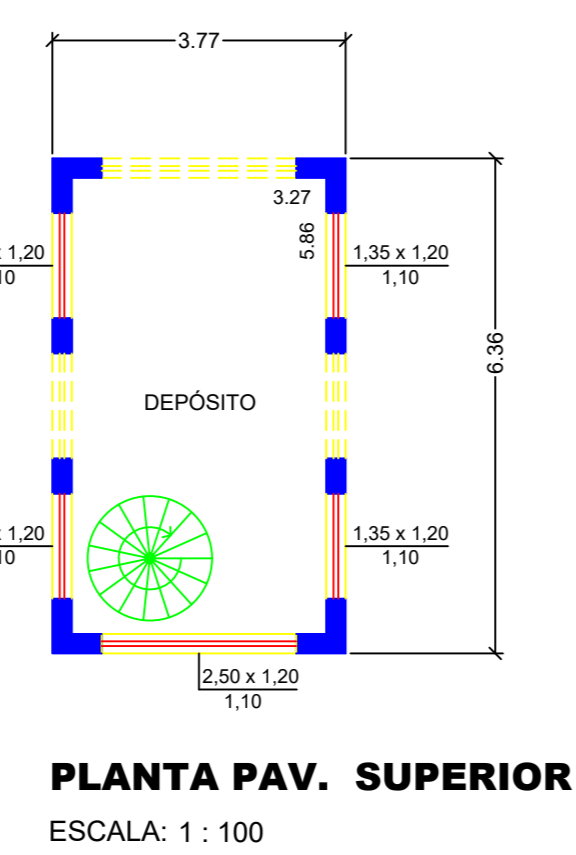
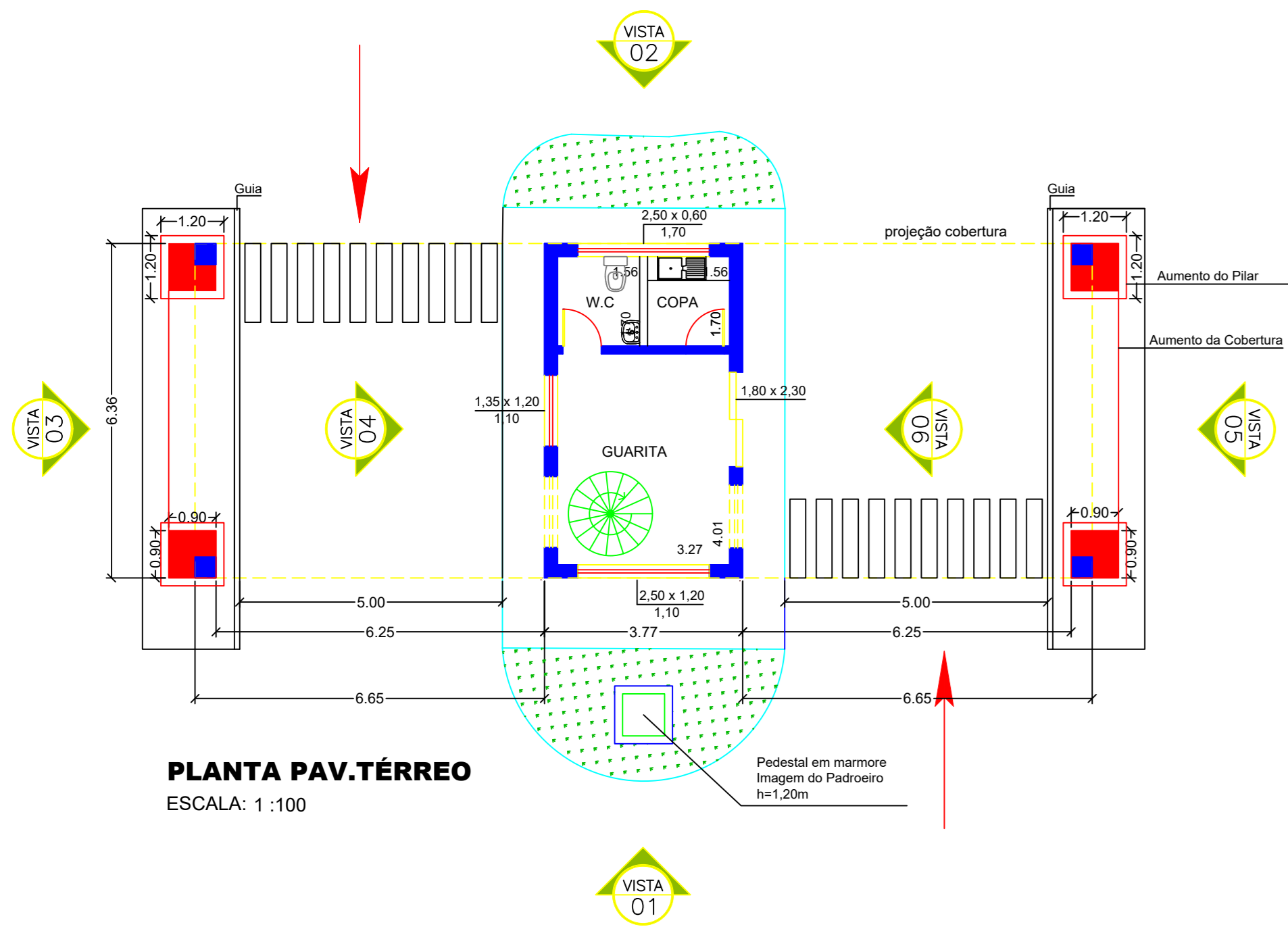
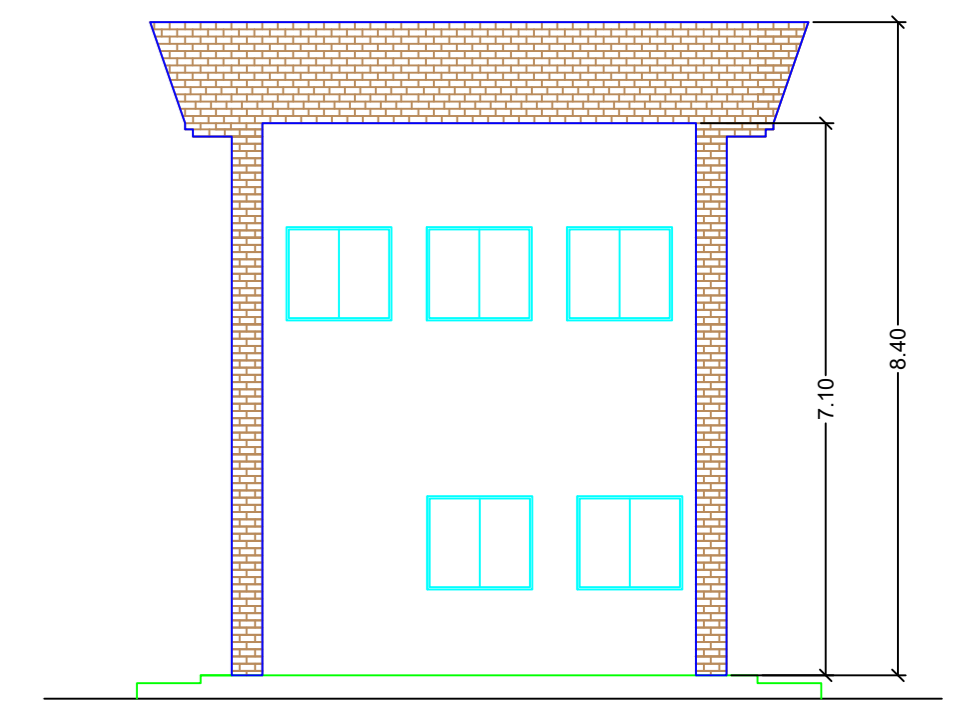
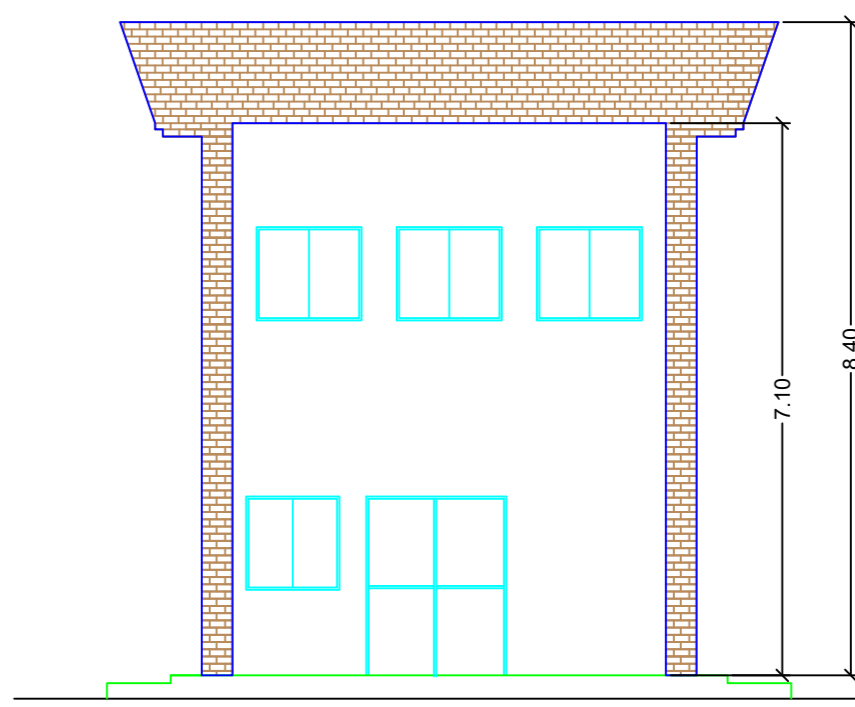
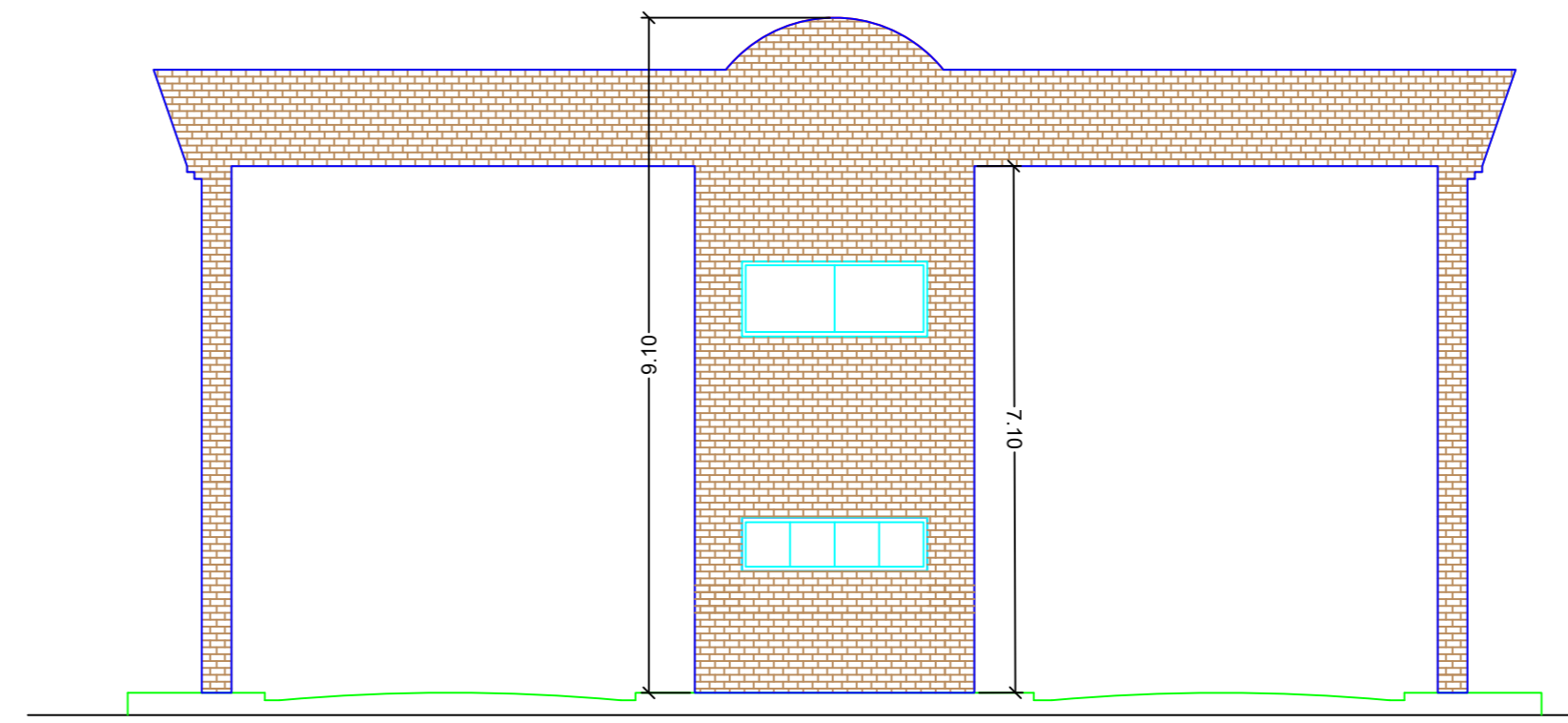
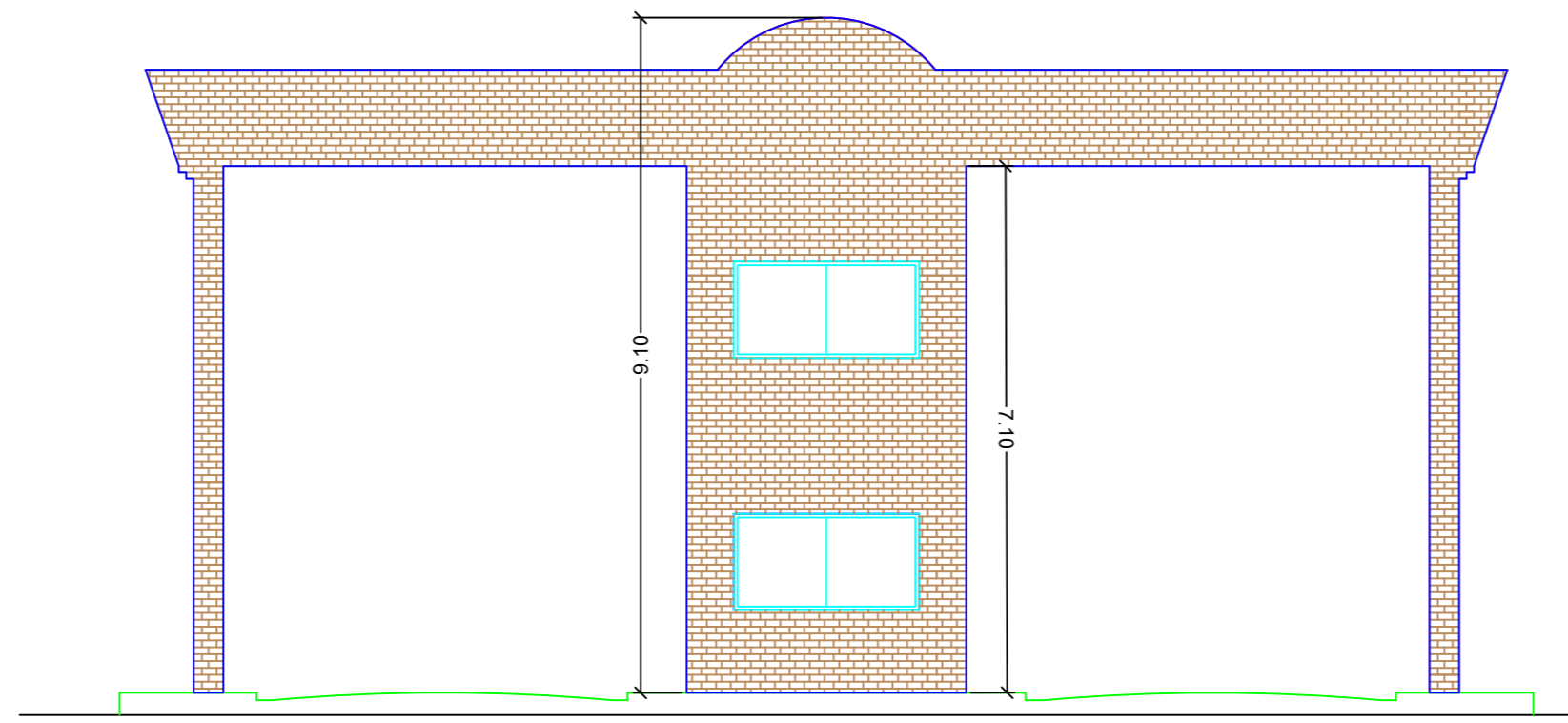
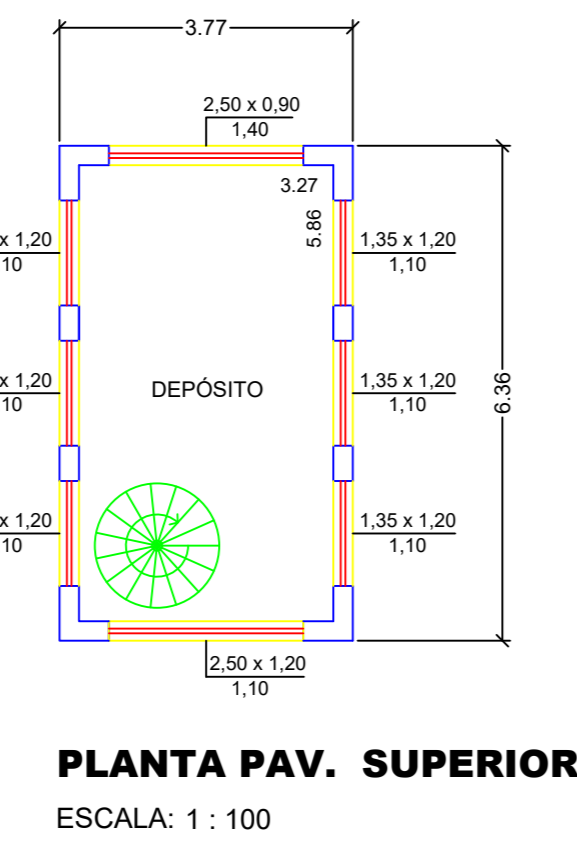
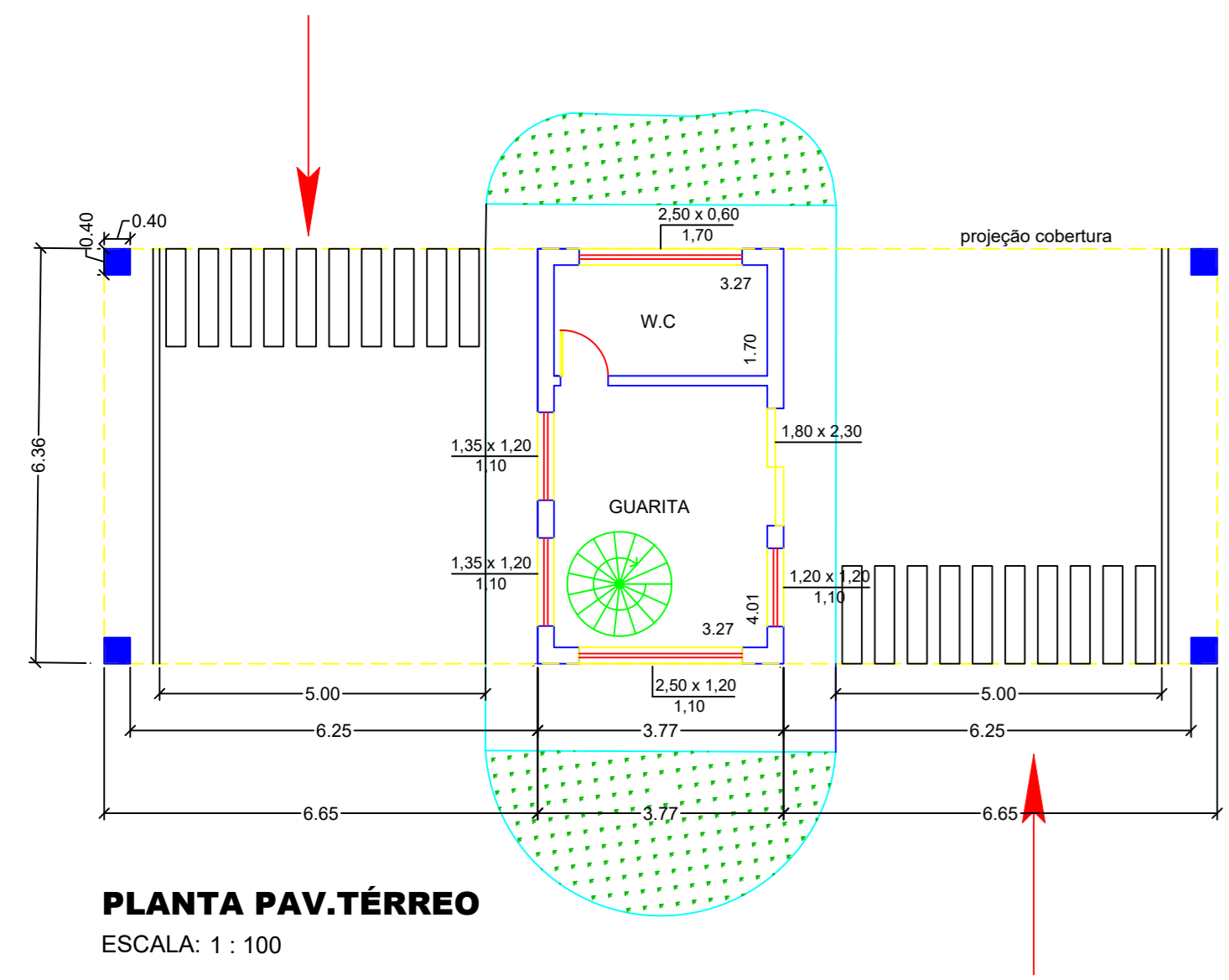
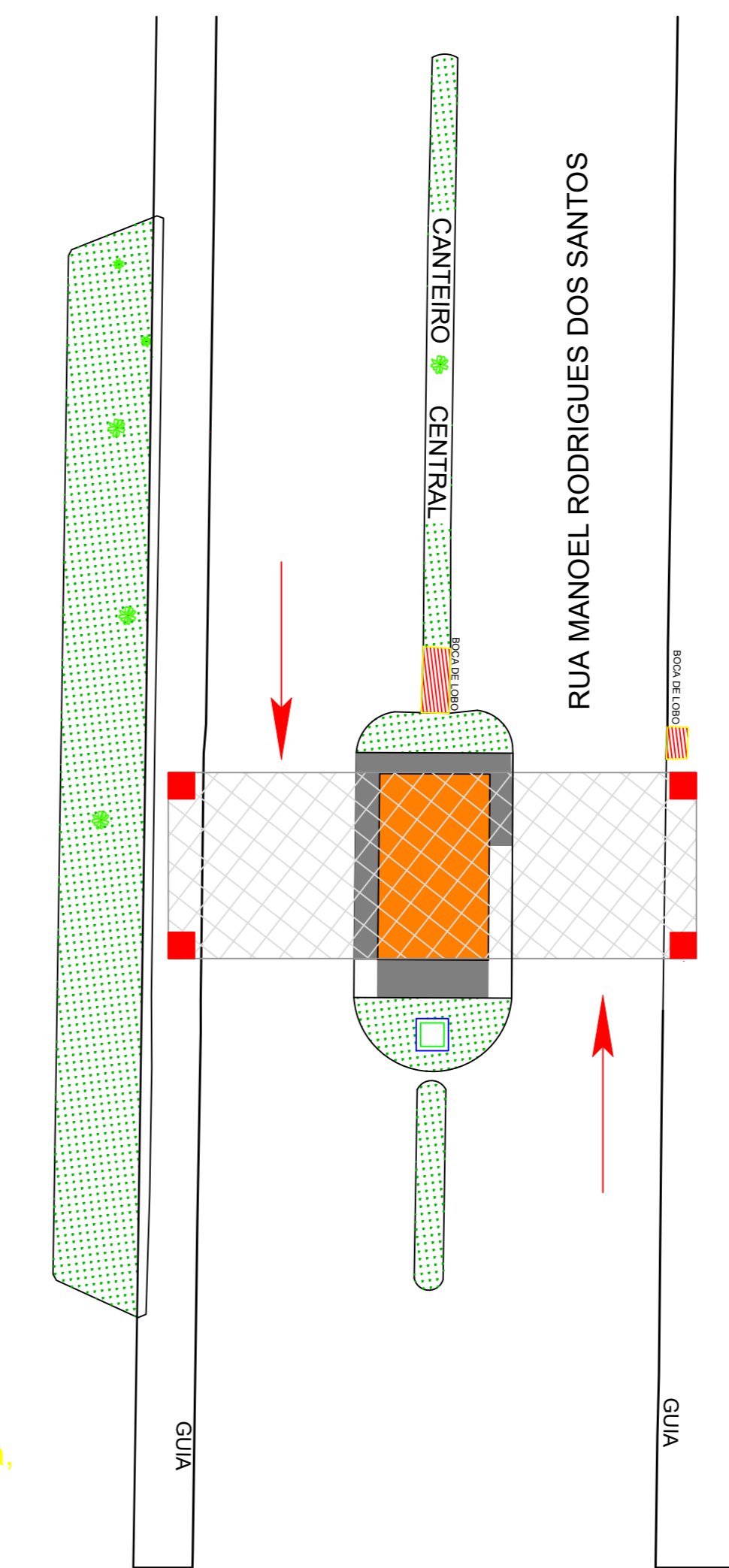
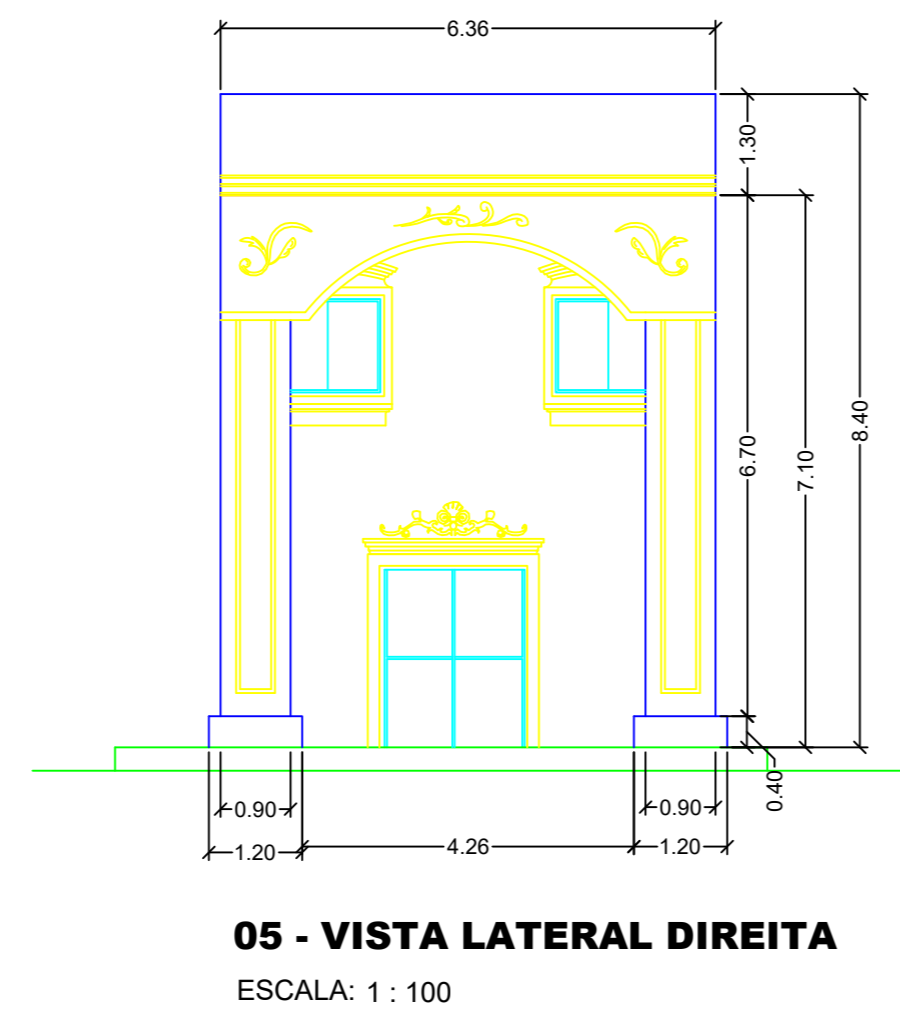
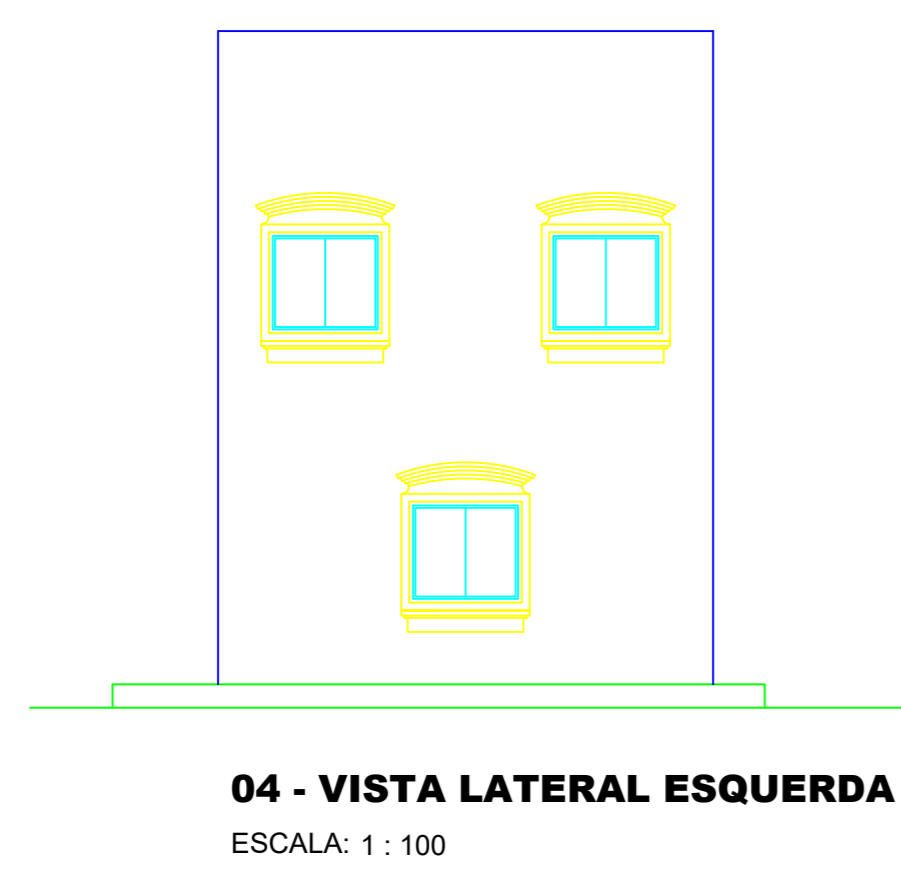
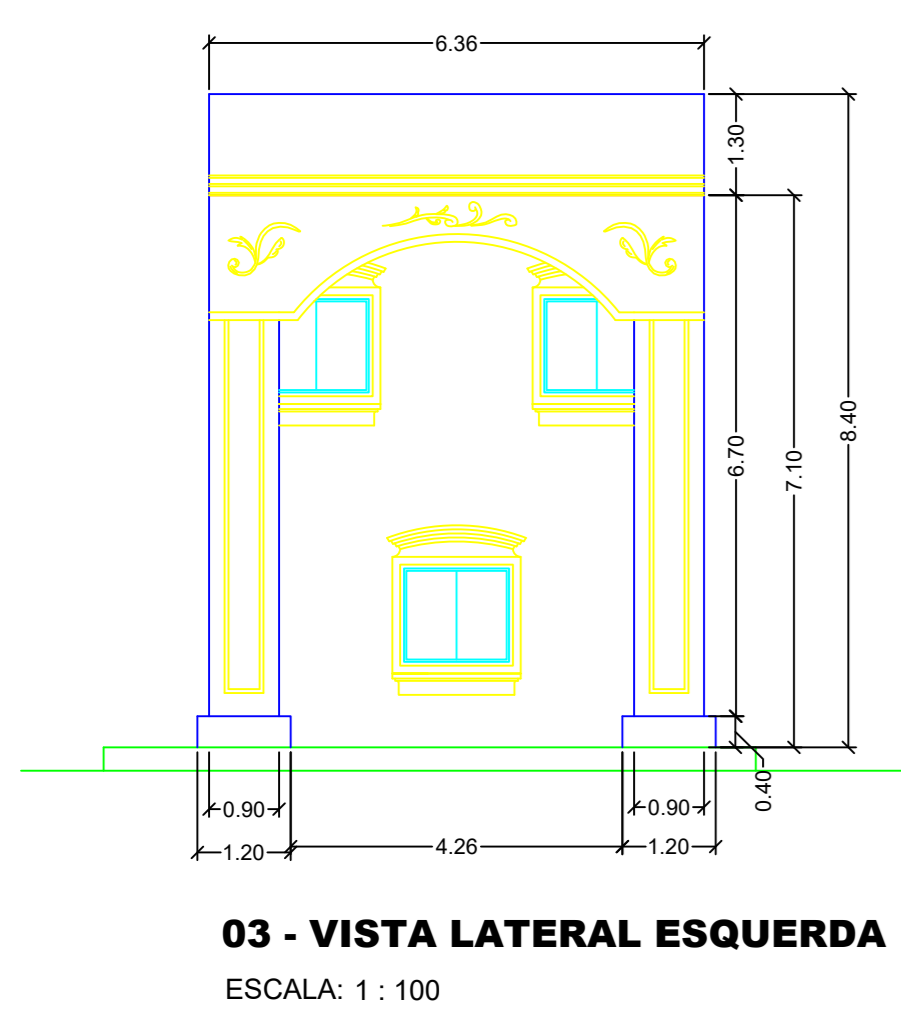


EXISTENTE

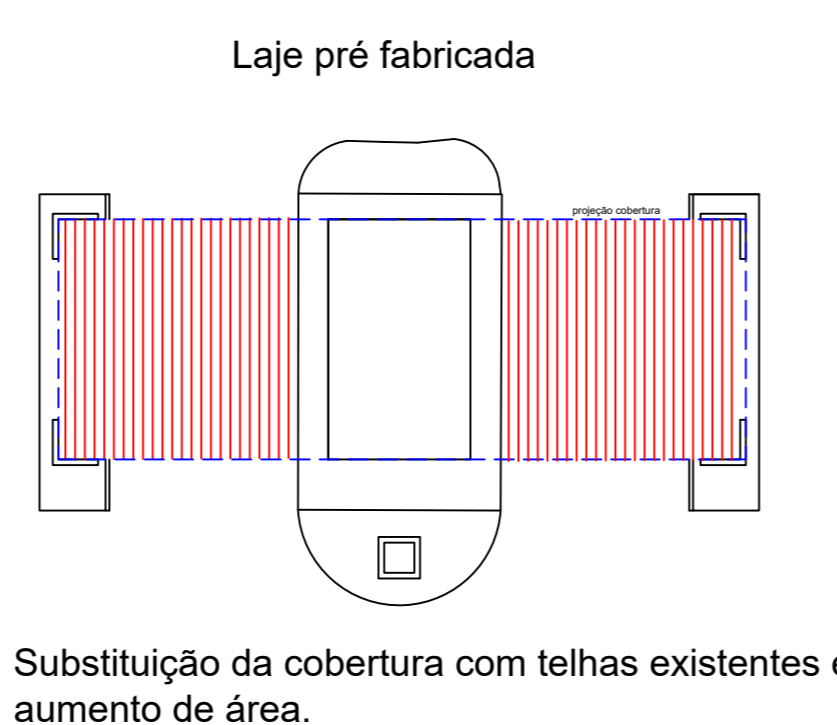
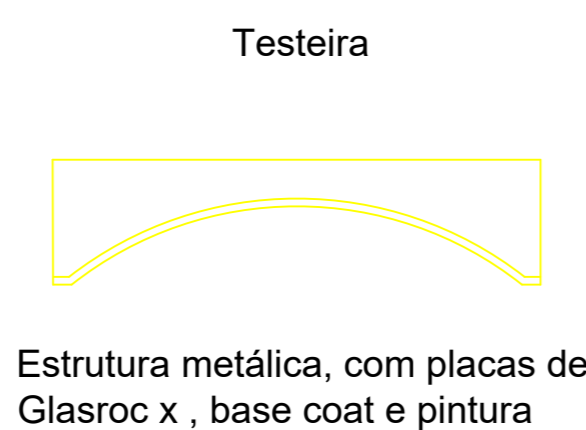

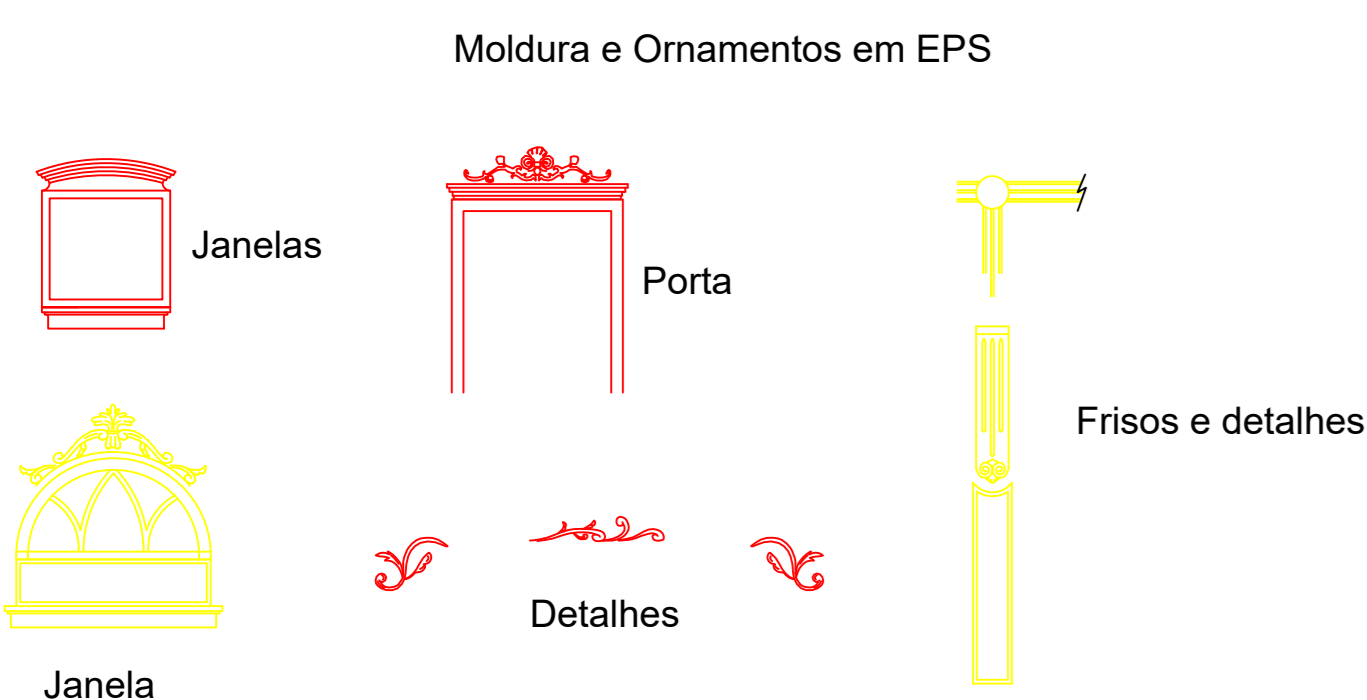


LEGENDA

- À CONSTRUIR
- À DEMOLIR
- À CONSERVAR



MATERIAIS



NOTAS:

- 1- Todas as medidas devem ser conferidas in loco;
- 2- Substituição das telhas existentes por laje Impermeabilizada;
- 3- Redimensionamento das calhas e descidas de águas pluviais;
- 4- Solicitar projeto estrutural para o complemento de laje e cobertura, engrossamento dos pilares, e testeira.
- 5- Toda iluminação externa em led, fazer projeto específico;

<p>SECRETARIA DE INFRAESTRUTURA URBANA PREFEITURA MUNICIPAL DE BOM JESUS DOS PERDÕES - SP / CEP: 12955-000 RUA DOM DUARTE LEOPOLDO, N.º 83 - CENTRO - BOM JESUS DOS PERDÕES - SP</p>		FOLHA 01/01
PROJETO INFRAESTRUTURA		
OBRA: REVITALIZAÇÃO DO PORTAL DE BOM JESUS DOS PERDÕES		
LOCAL: RUA: MANOEL RODRIGUES DOS SANTOS, BAIRRO CENTRO MUNICÍPIO DE BOM JESUS DOS PERDÕES-SP		
PROPRIETÁRIO: PREFEITURA MUNICIPAL DE BOM JESUS DOS PERDÕES Data: 31/07/2024		
ÁREAS EM M2 da obra.....110,00	ASSINATURAS Prefeitura Municipal de Bom Jesus dos Perdões BENEDITO RODRIGUES DA SILVA FILHO Prefeito Municipal	
SITUAÇÃO S/ESCALA 		
APROVAÇÃO		